











CPS ENERGY SAT15  
138 kV TRANSMISSION  
LINE PROJECT

**APPROVED  
ROUTE**

**Legend**

-  Study Area Boundary
-  Proposed Project Substation
-  Existing Substation
-  Primary Segment, Node, & Label
-  Route H
-  Existing Transmission Line
-  River / Stream
-  State Highway
-  Local Road
-  City Limits

