






Switching Station Sites 1, 4, and 5 were determined to not be viable site locations. These sites were removed from further consideration.



Project Features

-  Proposed Switching Station Location
-  Proposed Switching Station Boundary
-  Study Area

Existing Utilities

-  Existing 138KV Transmission Line
-  Existing 345KV Transmission Line




Transportation Features

-  FM Road
-  County / Local Road

Cultural Features

-  Cemetery



Hydrologic Features

-  River / Stream
-  Waterbody
-  FEMA* Flood Zone

NWI Mapped Wetland**

-  NWI** Mapped Wetland

Administrative Boundaries

-  Parcel Boundary
-  City Limit

SAN ANTONIO

Option 2

Option 3

2 of 2

Aerial Photography: Provided by Google
Date: 2023

Accuracy for Google Imagery is approximately +/- 20 feet.
Some data layers including street boundaries, roads, and utility pipelines obtained from third-party sources may be inaccurate to varying degrees. These data have not been corrected in all locations and should be used as a general guide to feature locations only. Digitization of proposed transmission line segments was performed based on aerial interpretation of these features.

Some legend symbols are enlarged for easier identification.

Some features are exaggerated to better identify potential opportunities.

*Federal Emergency Management Agency
**National Wetlands Inventory

